

# Hillside Elementary

7500 Western, 68114-1894  
390-6450 Fax 390-2165  
**Information Line 390-2288**

**North Boundary:** The South side of Blondo Street between Cole Creek drainage ditch and 69th Street.

**East Boundary:** The West side of the 69th Street between Blondo and Burt Street.  
The North side of Burt Street between 69th and 72nd Streets.  
The Westside of 72nd Street between Burt and Cass Streets.  
The South side of Cass between 72nd and 71st Streets.  
The East side of 71st Street between Cass and Webster Streets.  
(First United Methodist Church)  
The South side of Webster Street between 71st and 69th Streets.  
The West side of 69th Street between Cass and Dodge Streets

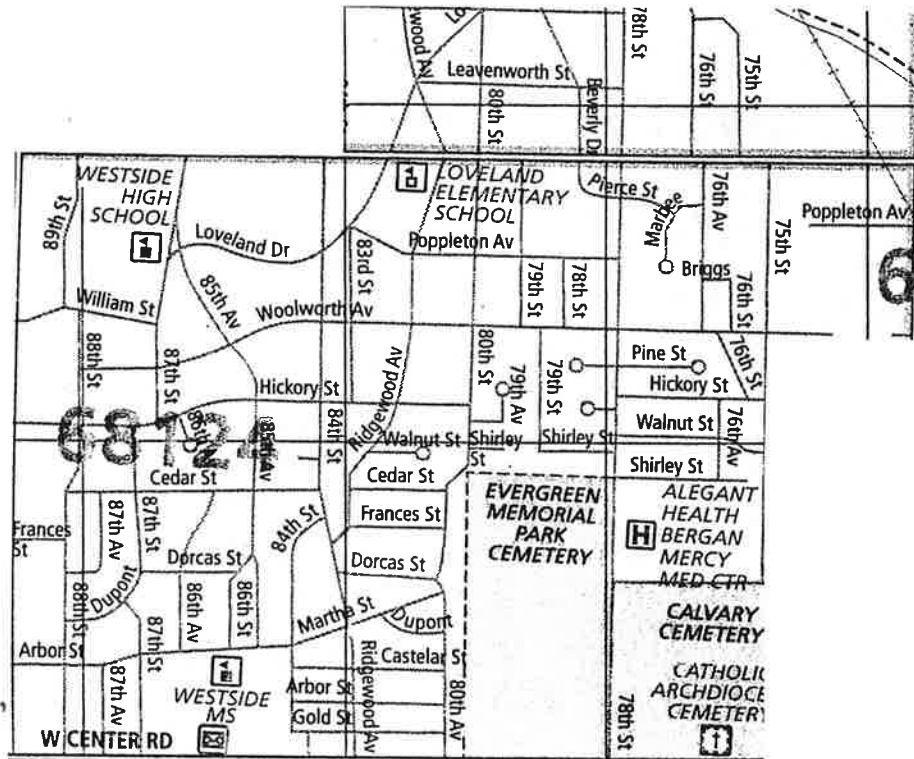
**South Boundary:** The North side of Dodge between 69th and the Keystone Trail.

**West Boundary:** The East side of the Cole Creek drainage ditch between Blondo and Dodge.  
Including the 77th Street Culdesac North of Cass and East the Cole Creek drainage ditch as it joins with the Little Papillion Creek & Keystone Trail.



**Loveland Elementary**  
8201 Pacific Street 68114-5353  
390-6455 Fax 390-2162  
**Information Line 390-2244**

- North Boundary:** The South side of Pacific Street between 90th Street and 84th Street.  
The East side of 84th Street between Pacific & Jackson Streets.  
The South side of Jackson Street between 84th & 72nd Street.
- East Boundary:** The West side of 72nd Street between Jackson and Woolworth Streets.  
The North side of Woolworth Streets between 72nd Street and 75th Street.  
The West side of 75th Street between Woolworth Street and West Center Road.
- South Boundary:** The North side of West Center Road between the 75th and 84th Streets.  
The West side of 84th Street between West Center Road and the Papio Creek.  
The North side of the Papio Creek between 84th Street and 90th Street.
- West Boundary:** The East side of 90th Street between Papio Creek and Pacific Street.



# Oakdale Elementary

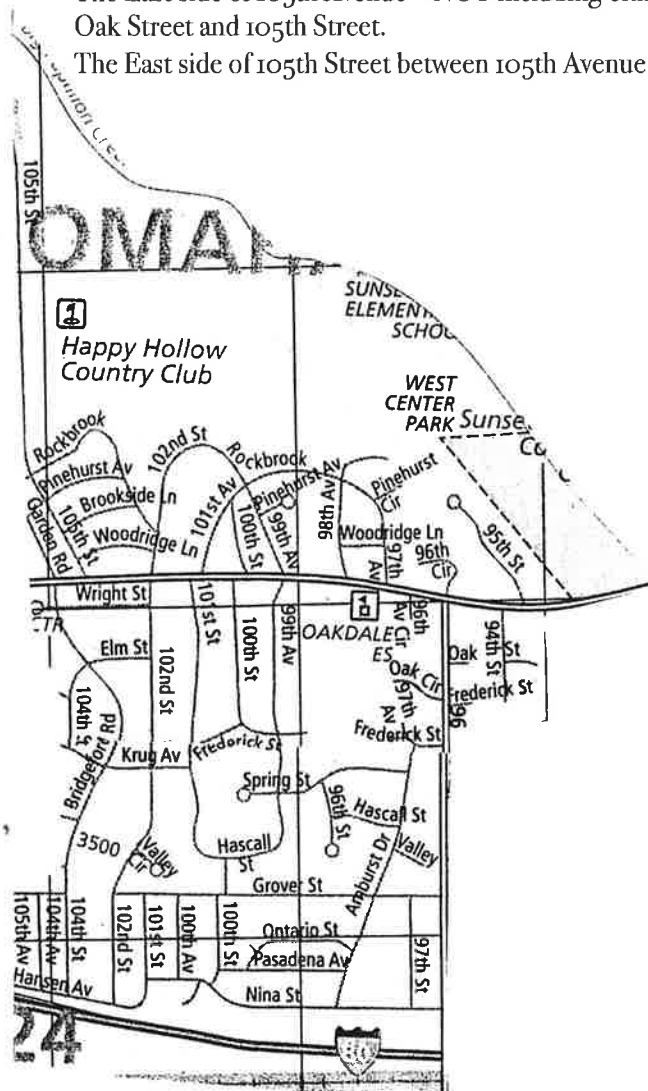
9801 West Center Road, 68124-1936  
390-6490 Fax 390-2164  
**Information Line 390-3393**

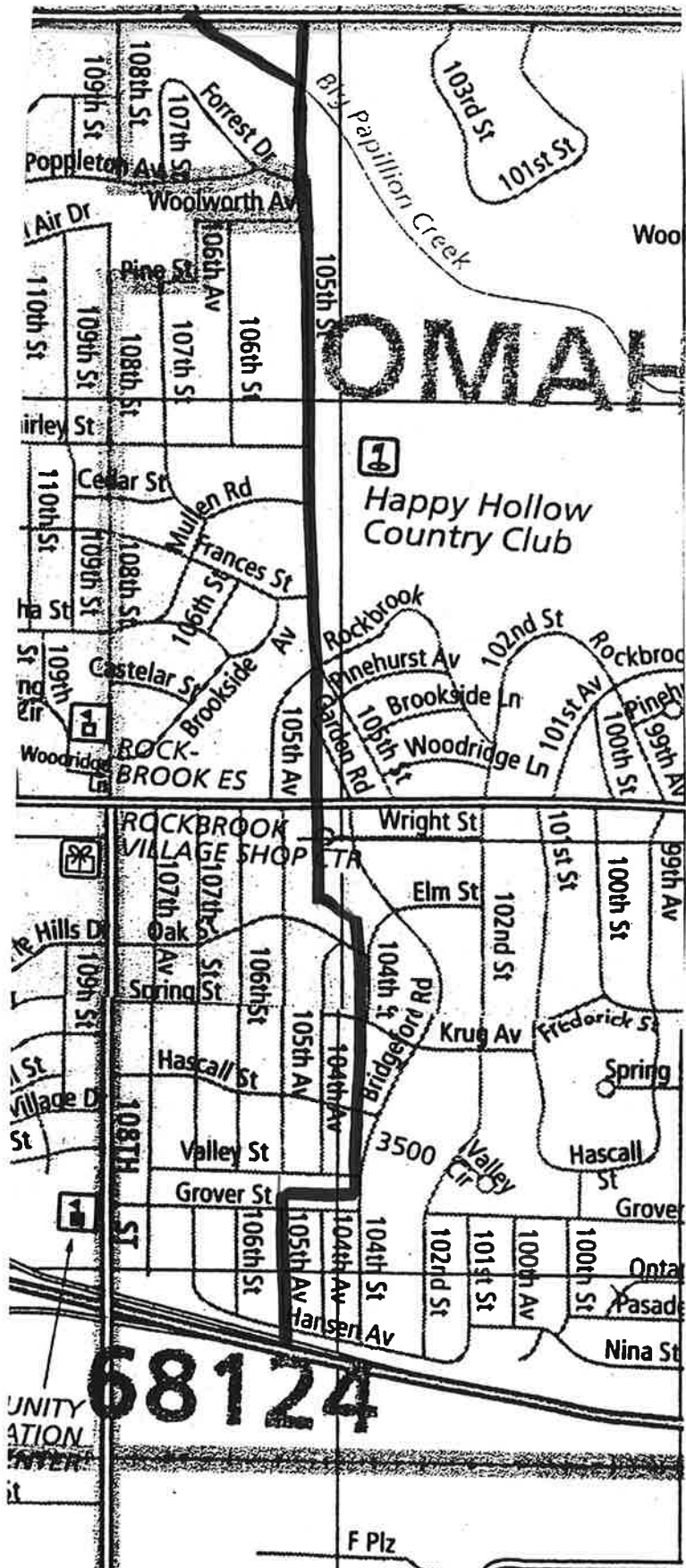
**North Boundary:** The South side of Big Papillion Drainage Ditch between 105th Street and Paddock Road at Pacific Street.

**East Boundary:** The West side of 93rd between the Pacific and Spring Streets to include the Wood Creek Apartments at 93rd Plaza.  
The North Side of Spring Street between 93rd and 96th Streets.  
The West side of 96th Street between Spring Street and "F" Street.

**South Boundary:** The North side of "F" Street between 96th Street & 105th Avenue.

**West Boundary:** The East side of 105th Avenue between "F" Street and Grover.  
Both sides of Grover between 105th Avenue and 104th Avenue.  
East side of 104th Avenue - NOT including either side of 104th Avenue between Grover and Oak Streets.  
The North side of Oak Street - NOT including either side of Oak Street between 104th Avenue and 105th Avenue.  
The East side of 105th Avenue - NOT including either side of 105th Avenue between Oak Street and 105th Street.  
The East side of 105th Street between 105th Avenue and the Pacific Street





**OMAHA**

1  
Happy Hollow  
Country Club

**ROCKBROOK**

**VILLAGE SHOPPING CENTER**

**68124**

**UNITY CENTER**

F Plz

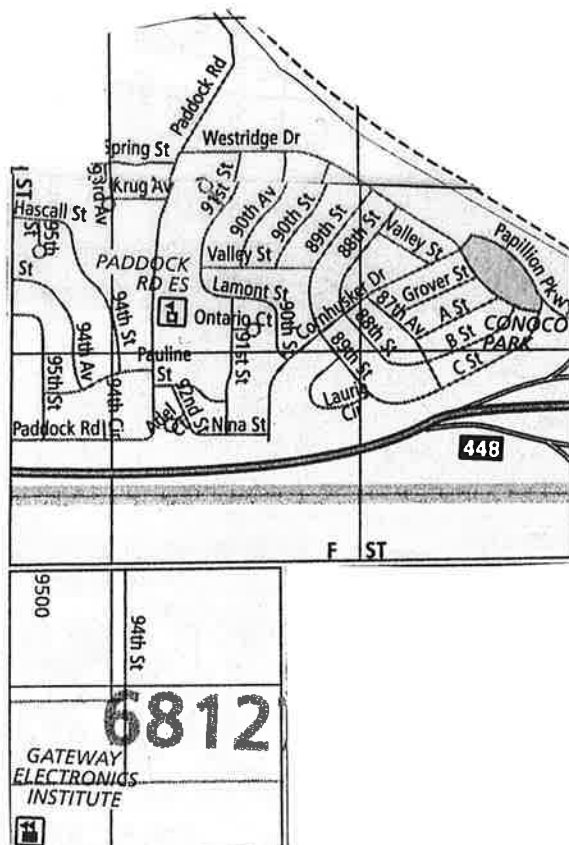
# Paddock Road Elementary

3535 Paddock Road, 68124-3899

390-6465 Fax 390-2161

**Information Line 390-3322**

- North Boundary:** The South of Spring Street between 96th Street and 93rd Street  
The East side of 93rd Street between Spring Street and Pacific Street.  
The South side of Pacific Street to the Papillion Drainage Ditch  
The South side of the Papillion drainage ditch to 84th Street
- East Boundary:** The West side of 84th Street between Papillion Drainage Ditch and "F" Street.
- South Boundary:** The North side of "F" Street between 84th Street and 90th Street.  
The West side of 90th Street between "F" Street and "L" Street  
The North side of "L" Street between 90th Street and 96th Street.
- West Boundary:** The East side of 96th Street between "L" Street and Spring Street.



# Prairie Lane Elementary

11444 Hascall 68144-4598

390-6470 Fax 390-6469

**Information Line 390-2277**

**North Boundary:** The South side of Shirley Street between 114th Street and Interstate 680.

**East Boundary:** The West side of Interstate 680 between Shirley Street and "F" Street.

**South Boundary:** The North side of "F" Street between I-680 and 120th Street

**West Boundary:** The East side of 120th Street between "F" Street and Spring Street.  
The South side of Spring Street between 120th Street and 114th Street.

*Spring Street does not include:*

*3023 South 118th Street*

*3024 South 117th Street*

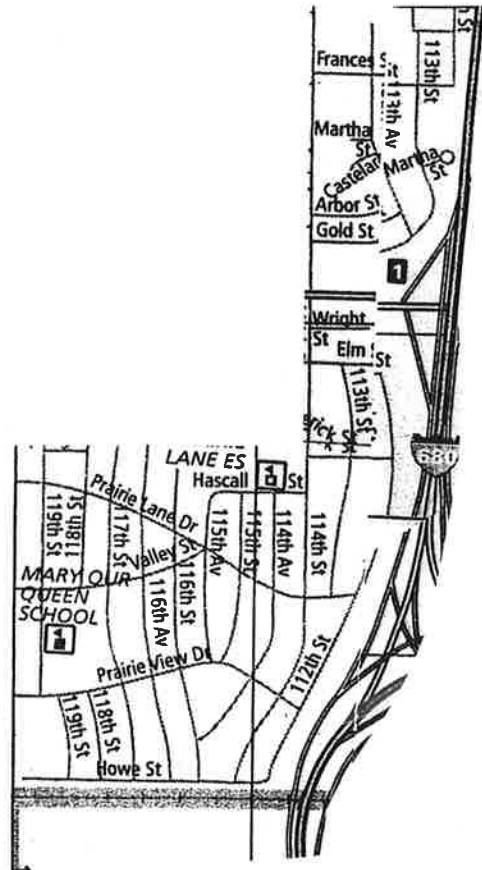
*3023 South 117th Street*

*3022 South 116th Street*

*3025 South 116th Street*

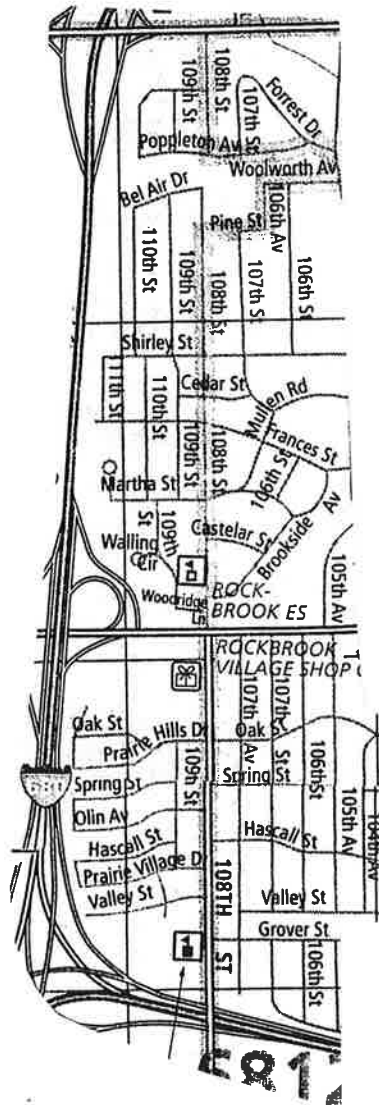
The East side of 114th Street between and Shirley Street.

The South side of Shirley Street between 114th Street and I-680.



**Rockbrook Elementary**  
2514 South 108th Street, 68144-3103  
390-6475 Fax 390-2157  
**Information Line 390-3399**

- North Boundary:** The South side of Pacific Street between Interstate 680 and 105th Street.
- East Boundary:** The West side of 105th Street between Pacific Street and 105th Avenue.  
Both sides of 105th Avenue between 105th Street and Oak Street.  
Both sides of Oak Street between 105th Avenue and 104th Avenue.  
Both sides of 104th Avenue between Oak and Grover.  
The North side of Grover NOT including either side of Grover between 104th Avenue and 105th Avenue.  
The West side of 105th Avenue between Grover and I-680.
- South Boundary:** The North side of Interstate 80 between 105th Avenue and Interstate 680.
- West Boundary:** The East side of Interstate 680 between Interstate 80 and Pacific Street.



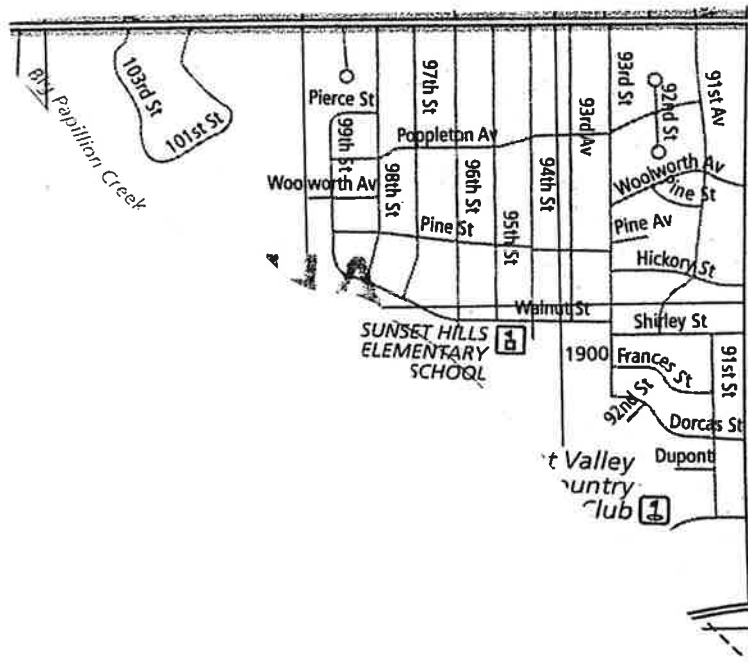
# Sunset Hills Elementary

9503 Walnut Street, 68124-1155

390-6480 Fax 390-2157

**Information Line 390-2255**

- North Boundary:** The South side of Pacific Street between 90th Street and 90th Street.
- East Boundary:** The West side of 90th Street between Pacific Street and the Papillion Drainage Ditch.
- South Boundary:** The North side of the Papillion Drainage Ditch between 90th Street and 105th Street.
- West Boundary:** The East side of 105th Street between Papillion Drainage Ditch and Pacific Street.





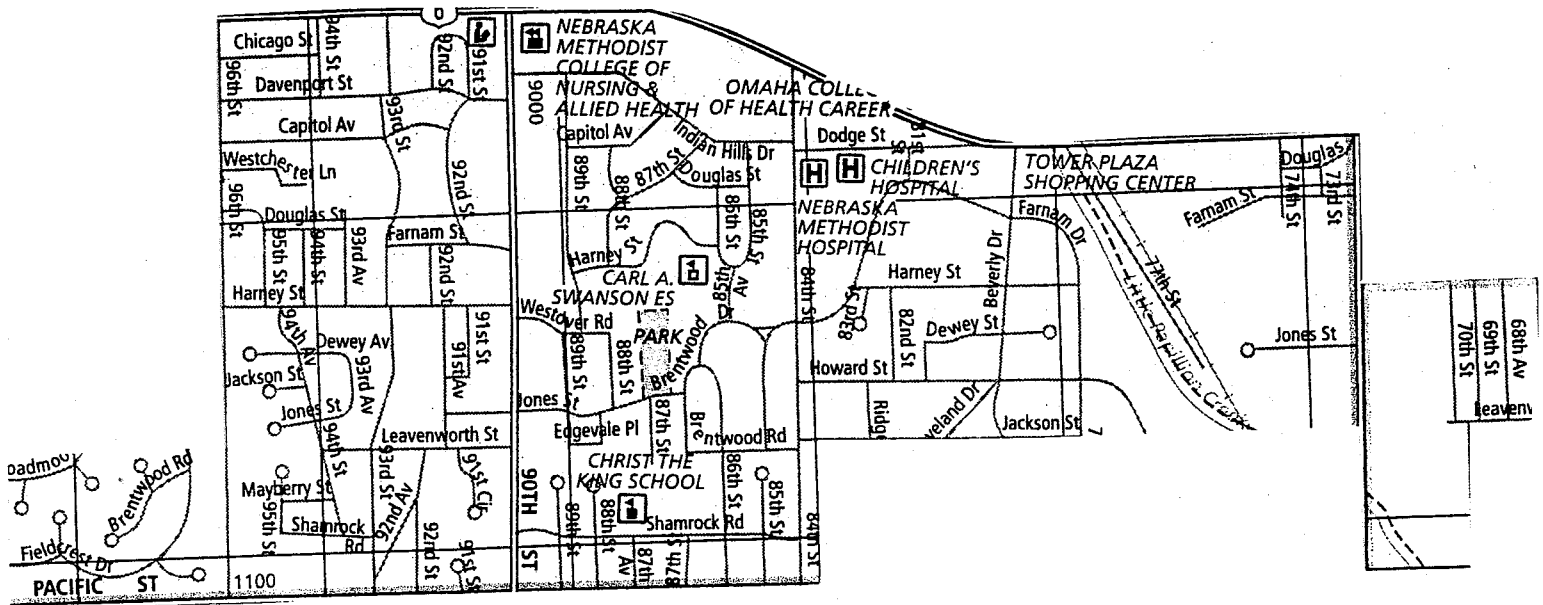
**Swanson Elementary**  
8601 Harney Street, 68114-4605  
390-6485 Fax 390-2159  
**Information Line 390-3388**

**North Boundary:** The South side of West Dodge Road between 96th Street and 72nd Street.

**East Boundary:** The West side of 72nd Street between Dodge and Howard Streets.  
The South side of Howard between 72nd and 68th Avenue.  
The West side of 68th Avenue between Howard and Leavenworth.  
The North side of Leavenworth between 68th Ave. and 69th Street.  
The West side of 69th Street between Leavenworth and Pacific Streets.

**South Boundary:** The North side of the Pacific Street between 69th Street and 72nd Street.  
The East side of 72nd Street between Pacific and Jackson Streets.  
The North side of Jackson between 72nd and 84th Street.  
The West side of 84th Street between Jackson and Pacific Street.  
North side of Pacific Street between 84th and 102nd Street.

**West Boundary:** The East side of 102nd Street between Pacific and Leavenworth Streets.



**Westbrook Elementary**  
1312 Robertson Drive, 68114-1520  
390-6490 Fax 390-2163  
**Information Line 390-2244**

- North Boundary:** The South side of Blondo Street between 90th Street and Cole Creek drainage ditch.
- East Boundary:** The West side of the Cole Creek drainage between Blondo and the juncture of the Cole Creek drainage ditch and the Little Papillion Creek & Keystone Trail. The West side of the Little Papillion Creek & Keystone Trail to Dodge.
- South Boundary:** The North side of West Dodge Road between the Little Papillion Creek and 90th Street.
- West Boundary:** The East side of 90th Street between West Dodge Road and Western Avenue. The North side of Western Avenue between 90th Street and 91st Avenue. Both sides of 91st Avenue between Western Avenue and Charles Street (Includes 9127 Meadow Drive, 9154 Meadow Drive and all addresses east on Meadow Drive.) Both sides of Charles Street between 91st Avenue and 90th Street. (Include 9154 Charles and all addresses east on Charles Street.)



# Westgate Elementary

7802 Hascall, 68124-3413  
390-6495 Fax 390-2156  
**Information Line 390-3311**

- North Boundary:** The South side of West Center Road between 84th Street and 75th Street.  
The East side of 75th Street between West Center Road and Woolworth Avenue.  
The South side of Woolworth Avenue between 75th Street and 72nd Street.
- East Boundary:** The West side of the 72nd Street between Woolworth Avenue and "F" Street.
- South Boundary:** The North side of "F" Street between the 72nd Street and 84th Street.
- West Boundary:** The East side of 84th Street between "F" Street and West Center Road.

